

## ATTACHMENT A: PROPOSED PROJECT SITE IMAGES - UTILITY BOX LOCATIONS

### 1) East Bound Main Street/Hwy 152 and Green Valley Road



**PRISCILLA MARTINEZ**



2) East Bound Main Street/Hwy 152 and Crossroads Square



CARRASCO CONCEPTS


Front



Back



Left Side



Right Side

3) West Bound Main Street/Hwy 152 and Clifford Avenue



**PRISCILLA MARTINEZ**



4) West Bound Main Street/Hwy 152 and Pennsylvania Drive




**MONTEREY BAY MURALS**


Front



Back



Left Side



Right Side

5) West Bound Main Street/Hwy 152 and Auto Center Drive



NESSA LEDESMA



6) West Bound Main Street/Hwy 152 and Rodriguez Street



**NESSA LEDESMA**



7) West Bound Main Street/Hwy 152 and Ford Street




CARRASCO CONCEPTS


Front



Back



Left Side



Right Side

8) East Bound Riverside Drive/State Route 129 and Rodriguez Street



**BRUCE HARMAN**



9) West Bound Riverside Drive/State Route 129 and Main Street



**MONTEREY BAY MURALS**

Front



Back



Left Side



Right Side