

City Council

Traffic Calming Program Update

Jaime Rodriguez, Consultant Traffic Engineer
Public Works & Utilities Department
February 11, 2025



Traffic Calming Updates

Speed Hump Configurations

- Current and Future

New State Law (Parking) – AB43 - Daylighting

- Implementation and Enforcement

Crosswalk Enhancements

- Active Projects and Ongoing City Maintenance

Traffic Signal Update – Riverside Dr & Main St

- Spring 2025 Project

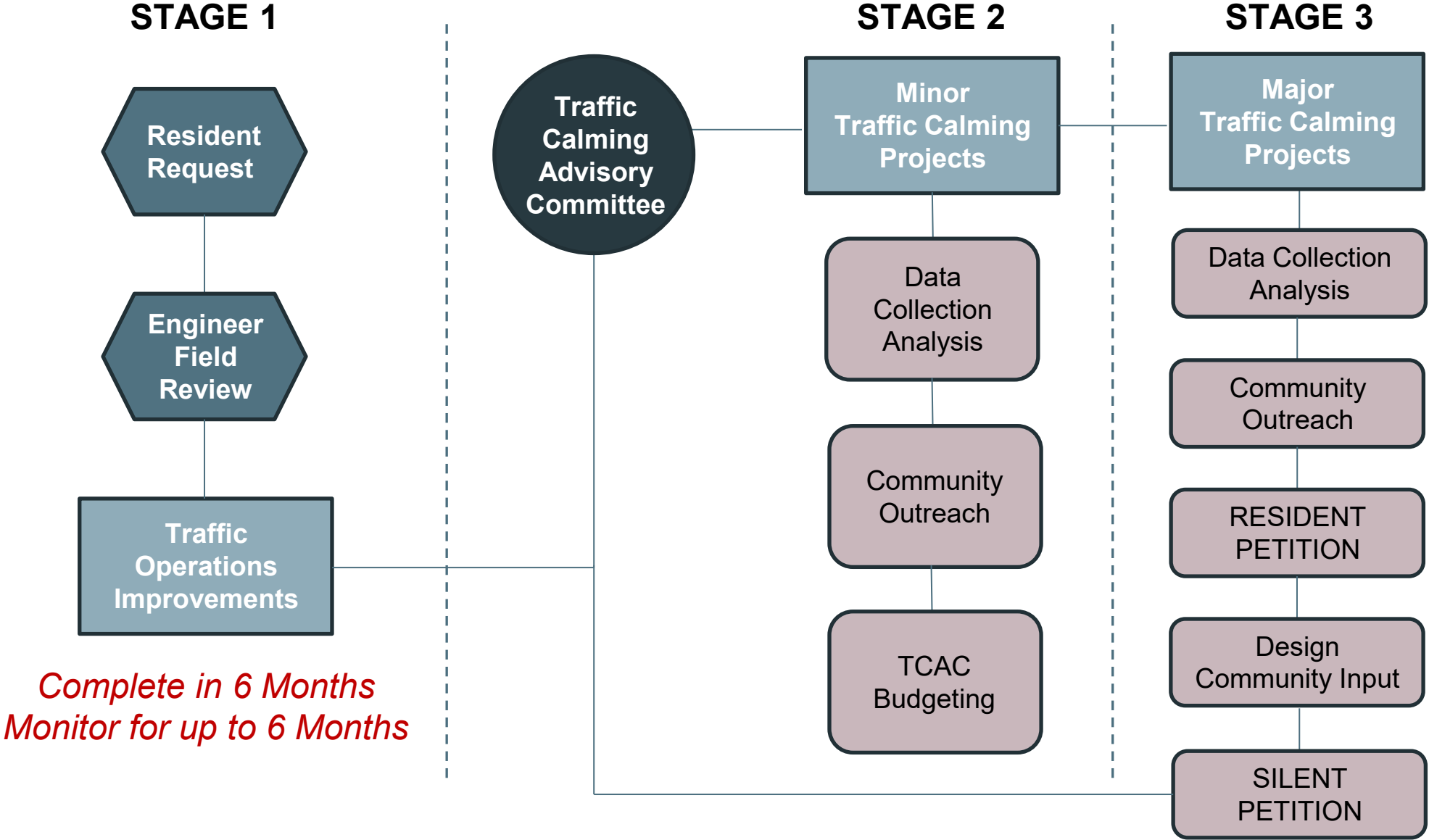
All Way STOP Studies

- Planned for Spring 2025

Grant Projects

- Safe Streets For All (SS4A) Citywide Traffic Study

Neighborhood Traffic Management Program Flow Chart



Resident Service Request Summary, 2024

Council District:	1	2	3	4	5	6	7
Service Requests:	13	11	5	8	7	5	7
T.C. Petitions:			1				

56 Resident Service Requests in 2024

Service Request Categories:

18	Traffic Operations
6	Traffic Calming
7	Crosswalk Safety
2	Traffic Signals/Streetlights
12	Parking

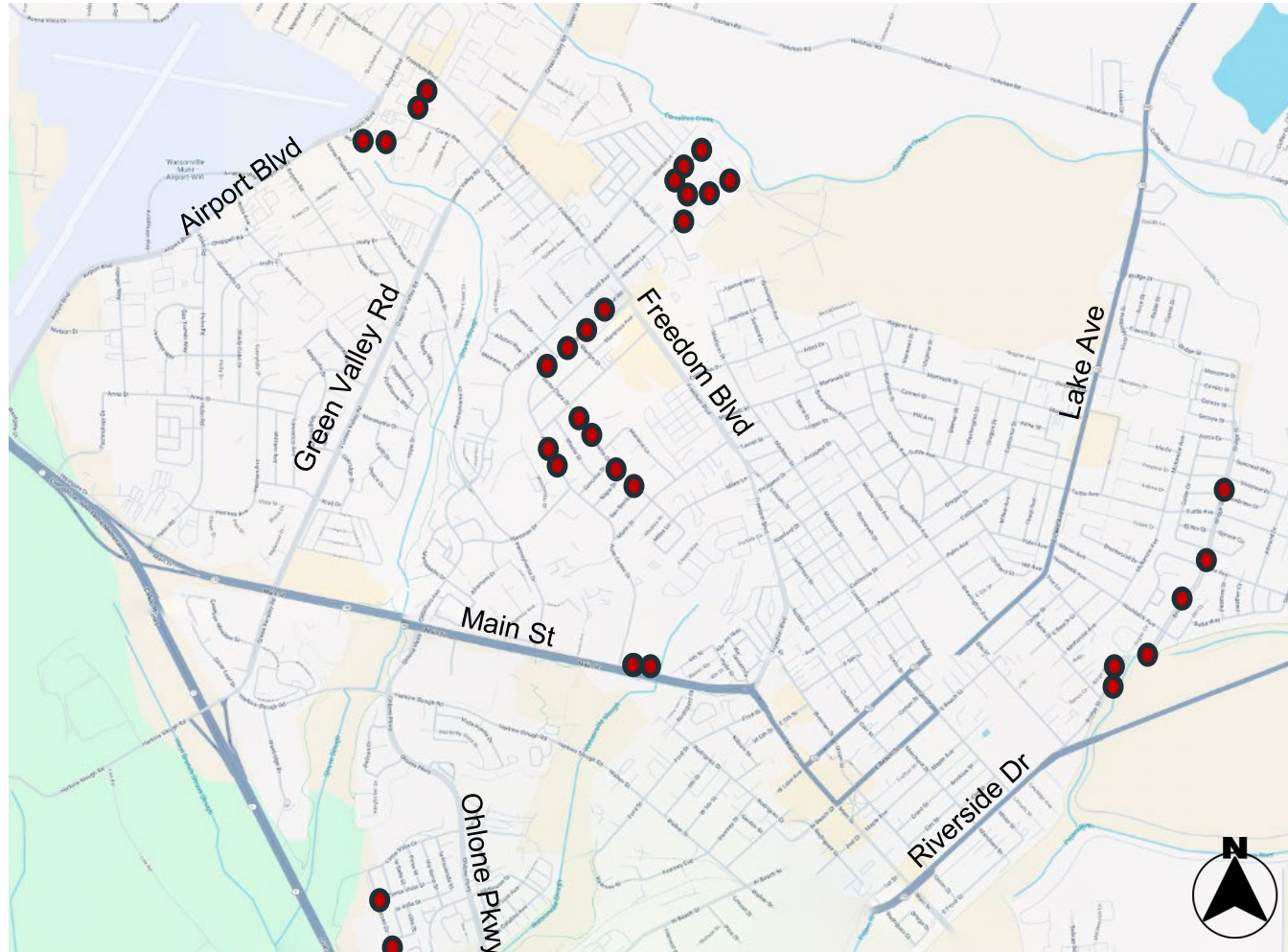
Work Orders Generated:

20	City Public Works
3	Electrical Contractors
1	Striping Contractors
3	Planning
1	Caltrans
4	No Action

Average cost in 2024 for service requests was an estimated \$250,000.

Speed Hump Configurations

Stage 3 Improvements



Speed Hump | Speed Table Locations 31 Ex. Locations in Watsonville

- Paseo Dr (CD 1)
- W Front St (CD 1)
- Roache Rd (CD3)
- Longview Dr (CD 5)
- Arthur Rd (CD 6)
- Atkinson Ln (CD 6)
- Kadderly Ln (CD 6)
- Packard Ln (CD 6)
- Santa Clara St (CD 6)
- Bridge St (CD 7)

Speed Hump & Table Configurations

Stage 3 Improvements



Speed Hump
Across Entire Roadway
18" Slots

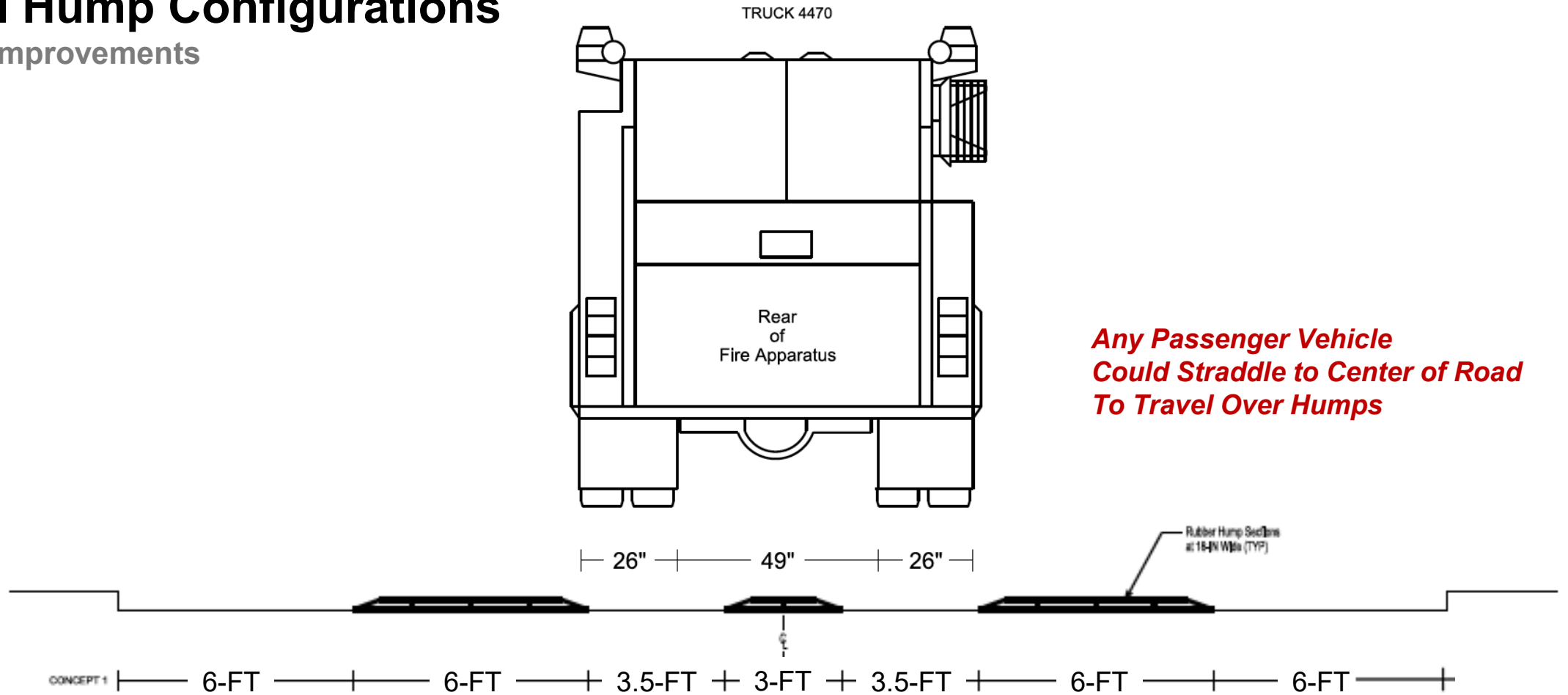


Speed Table
Half Street



Speed Hump Configurations

Stage 3 Improvements



Speed Hump Configurations – Preliminary Recommendations

Stage 3 Improvements



Ex. Speed Hump

- Retain for Now
- Replace with Future Street Projects



Speed Table

Half Street

- Use for All Future Projects

CA State Law (Parking) AB43 - Daylighting

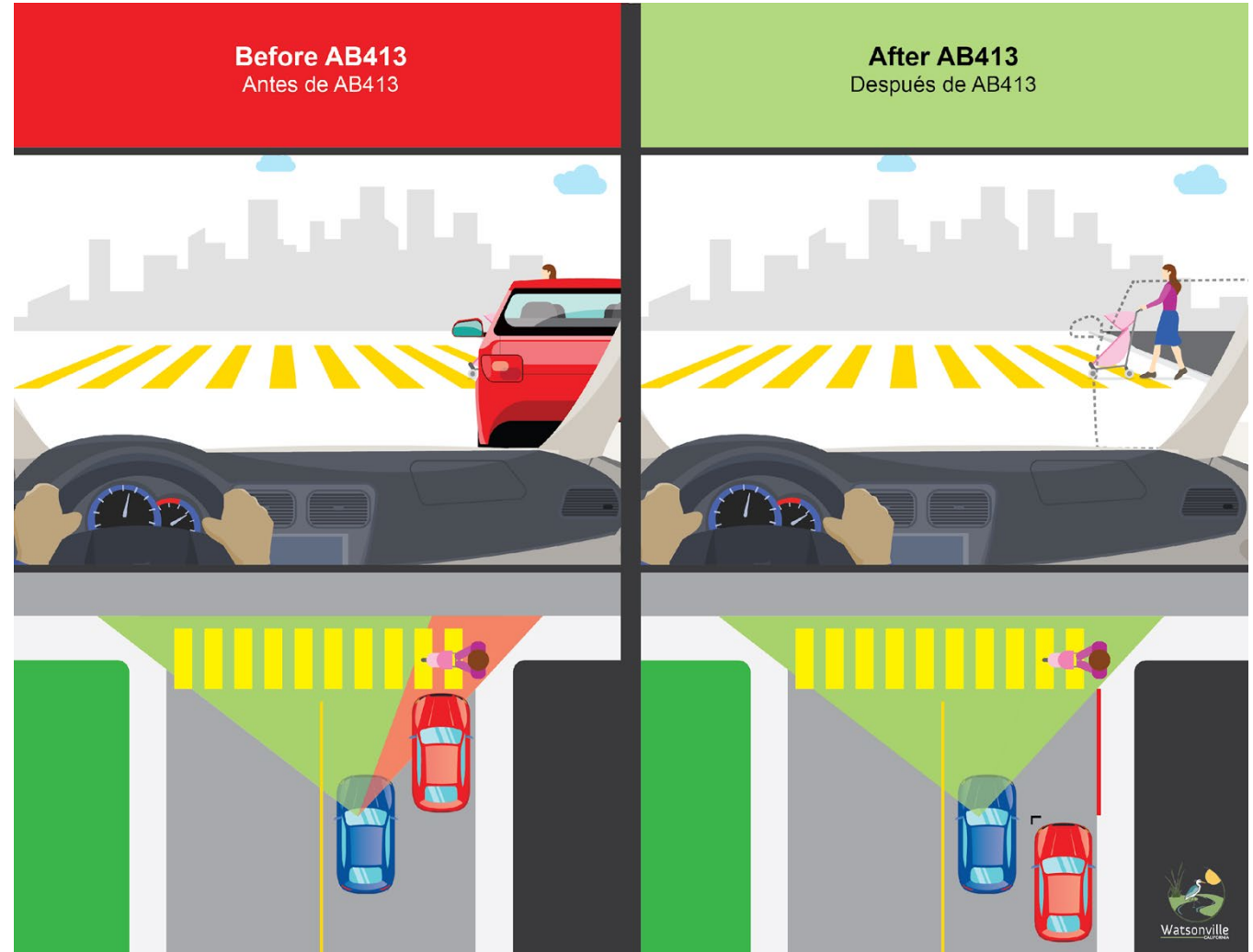
Noticing and Enforcement

Prohibits Parking within 20-FT of Marked or Unmarked Crosswalks

Warning Period: 6 Months (started January)

Restrictions:

- Red Curb with Crosswalk or Street Resurfacing Project



CA State Law (Parking) AB43 - Daylighting

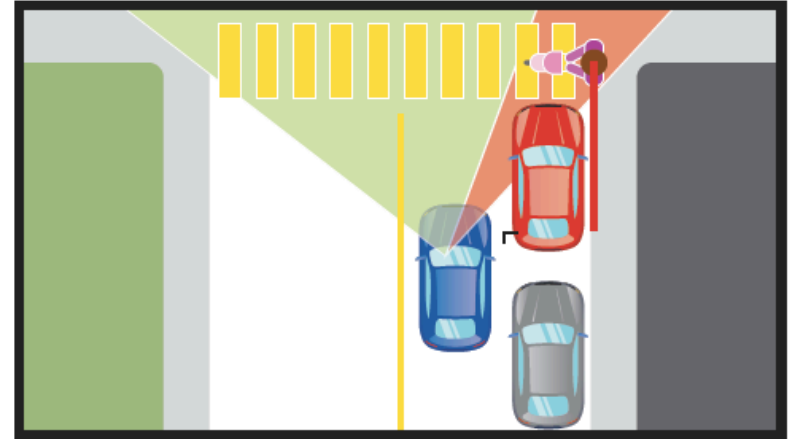
Noticing and Enforcement

Free Download for Use by
Homeowners Associations
(HOAs)

Use by City During Warning Period

<https://www.watsonville.gov/2522/Intersection-Daylighting---AB413>

WARNING NOTICE



Parking within 20 feet of a crosswalk or intersection is prohibited regardless of whether red curb or parking sign restrictions are in place.

Under California State Law AB413 (the "Daylighting Bill"), parking near crosswalks and intersections is banned to improve visibility for pedestrians, cyclists, and drivers.

This is a Warning Notice only. The City will begin issuing citations soon.

For more information on this new law, please visit
watsonville.gov



WATSONVILLE
POLICE

QR

Citywide Crosswalk Enhancements

Active Projects



Hammer Dr & Arthur Rd

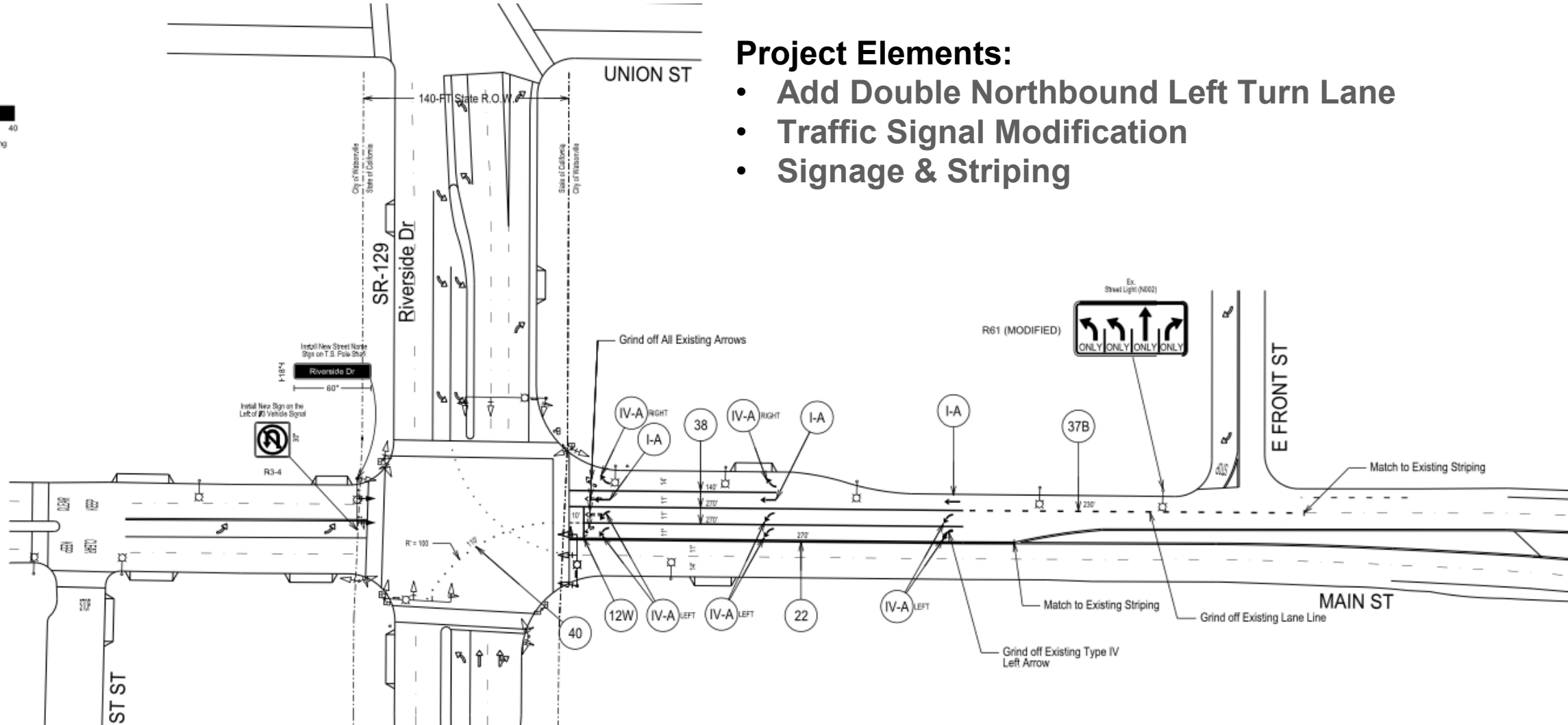

108 School Crosswalks Refreshed in 2024

\$2,500 per Crosswalk

\$270,000 Total

2025 CIP Transportation Projects

New Projects



Traffic Signal Modification at Main St & Riverside Dr

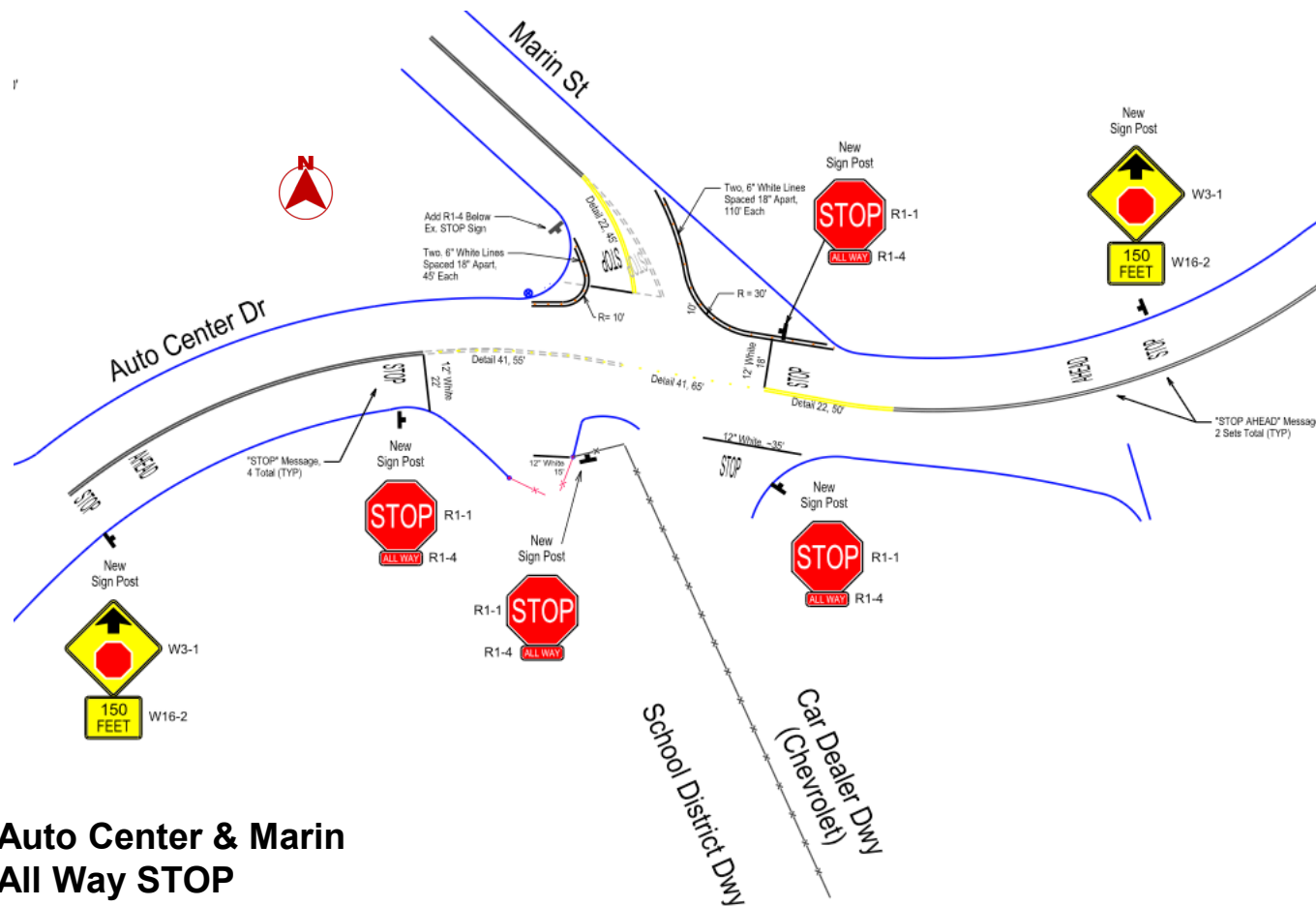
• \$100,000

Project Elements:

- Add Double Northbound Left Turn Lane
- Traffic Signal Modification
- Signage & Striping

Spring 2025 – All Way STOP Studies

13 New Studies, \$30,000



Auto Center & Marin
All Way STOP
Installed October 2024

Council District 1 and 4

- Ohlone Pkwy & Lighthouse Dr

Council District 2 and 5

- Lincoln Ave & E 5th St (CD 2/5)

Council District 3

- Holm Rd & Jeanette Wy (North)
- Holm Rd & Jeanette Wy (South)
- Anna St & Lawrence Ave

Council District 4 and 5

- Clifford Ave & Montebello Dr (North)
- Clifford Ave & Montebello Dr (South)
- Clifford Ave & Melrose Ave
- Clifford Ave & Evelyn Ave

Council District 5

- Madison St & Palm Ave

Council District 6

- Brewington Ave & Logan St
- Brewington Ave & California St
- Alta Vista Ave & Marilyn S6

Spring 2025, Ped Activated RRFBs

6 Installations Planned



Rodriguez St & Kearney St
RRFB at Radcliff School
Installed January 2025
\$15,000

New RRFB Installation Sites

- **Harkins Slough Rd & Sunset Vista Ave**
Repair Project, CD 1
- **Harkins Slough Rd & Bayview Dr**
New Install, CD 1
- **Rodriguez St & 5th St**
New Install, CD 1
- **Airport Blvd & Safeway**
Repair Project, CD 3
- **Clifford Ave & Manor Apts**
New Install, CD 4/5
- **Martinelli St & McQuiddy School**
New Install, CD 7

2025 SS4A Grant Project – Citywide Transportation Study

FHWA – Safe Streets for All

1. Active Transportation Plan

\$400,000

- Citywide Transportation Survey Questionnaire
- Technology Standard
- Policy Recommendations
- Safe Routes to School: School Map and Walk Audits

(Grant) \$320,000

(Local) \$80,000

2. Local Road Safety Plan

- Crash History Analysis
- Develop Countermeasures with Concept Plans

3. Equity Analysis

- Travel Modes
- Distribution of Projects around Town
- Comparison to Similar Communities

Questions

